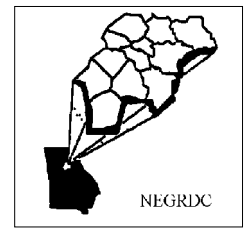


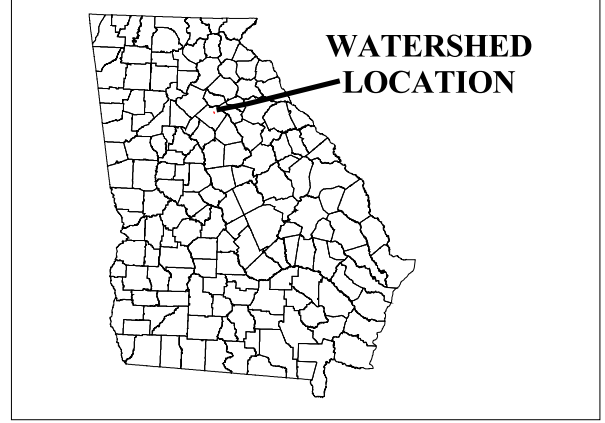
**FIGURE 3.1  
NORTHEAST GEORGIA  
DRINKING WATER INTAKE  
WATERSHEDS and POTENTIAL  
POLLUTION SOURCES  
CITY OF MONROE -  
JACKS CREEK INTAKE**

**JUNE 2002**

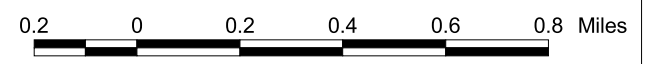


<ul style="list-style-type: none"> <li> Agricultural Waste Pond</li> <li> Airport</li> <li> Confined Animal Feeding Operation</li> <li> CERCLIS (US EPA)</li> <li> HSI (GA EPD)</li> <li> Industrial Facility Discharge</li> <li> Industrial Pretreatment Plant</li> <li> Landfill</li> <li> Land Application System</li> <li> Large Quantity Generator (US EPA)</li> <li> Mine</li> <li> NPDES Permit</li> <li> Oil Facility</li> <li> Electric Power Plant</li> <li> RCRIS (US EPA)</li> <li> Toxic Release Inventory Site (US EPA)</li> <li> Waste Water Treatment Plant</li> <li> Pump Station</li> <li> Granite Shed</li> <li> Other</li> </ul>	<ul style="list-style-type: none"> <li> Divided U.S. Highway</li> <li> Interstate Highway</li> <li> Other Road</li> <li> Oil/Petroleum Pipeline</li> <li> Railroad</li> <li> County Boundary</li> <li> Intake Watershed Boundary</li> <li> Stream/River</li> </ul>
<ul style="list-style-type: none"> <li> Agriculture/Forestry</li> <li> Commercial</li> <li> Industrial</li> <li> Public/Institutional</li> <li> Parks/Recreation/Conservation</li> <li> Residential</li> <li> Transportation/Communications/Utilities</li> <li> Unused/Undeveloped</li> </ul>	<p><b>Highway Type</b></p> <ul style="list-style-type: none"> <li> State Highway</li> <li> U.S. Highway</li> <li> Divided State Highway</li> </ul>

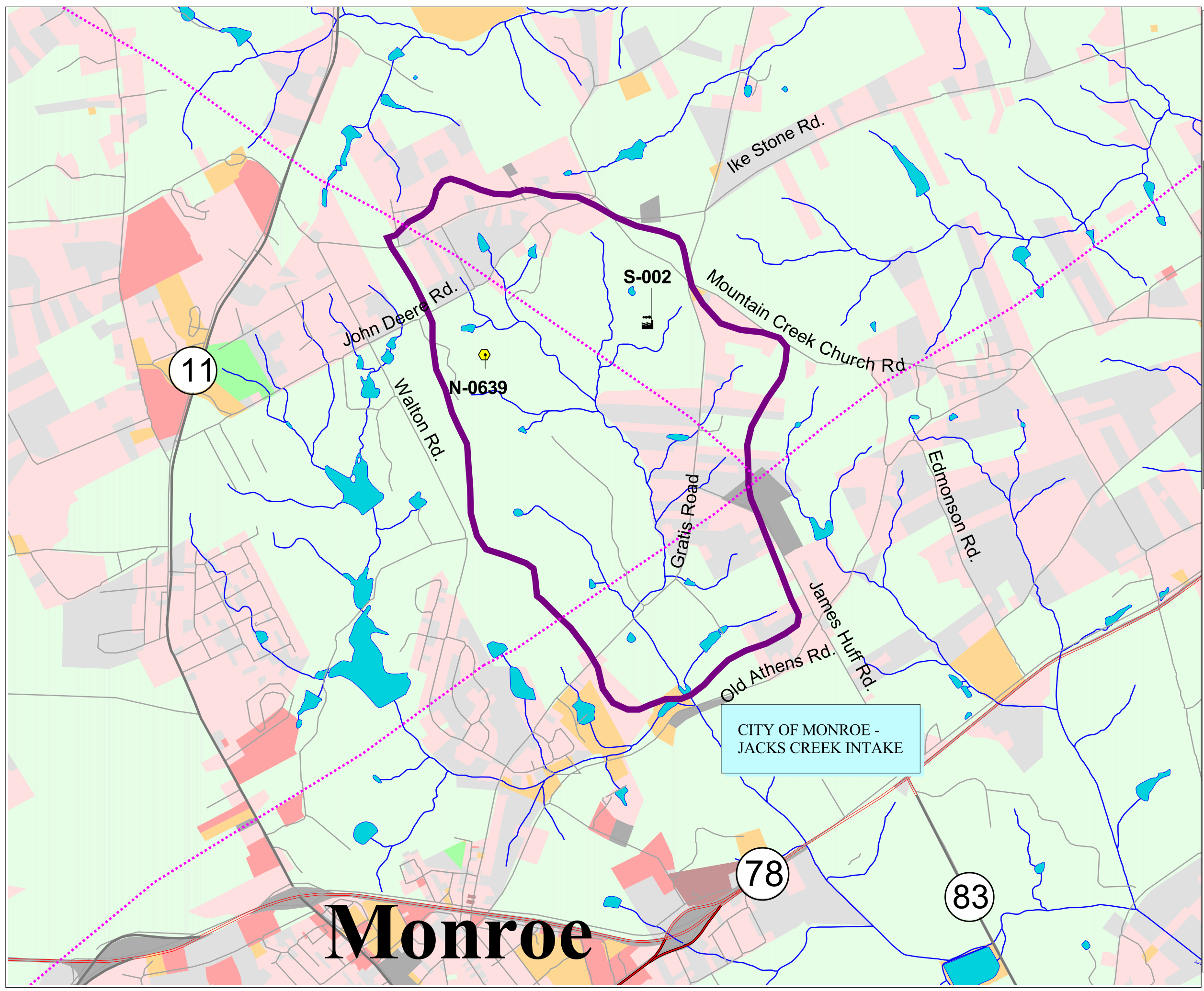
MAP SOURCES: U.S. EPA LANDUSE (1978),  
GEORGIA DNR (1999), NORTHEAST GEORGIA  
REGIONAL DEVELOPMENT CENTER (1992-99),  
U.S. CENSUS BUREAU (1995)



Scale = 1:45,000



**BROWN AND CALDWELL**



**CITY OF MONROE -  
JACKS CREEK INTAKE**

**Monroe**

11

78

83

S-002

N-0639